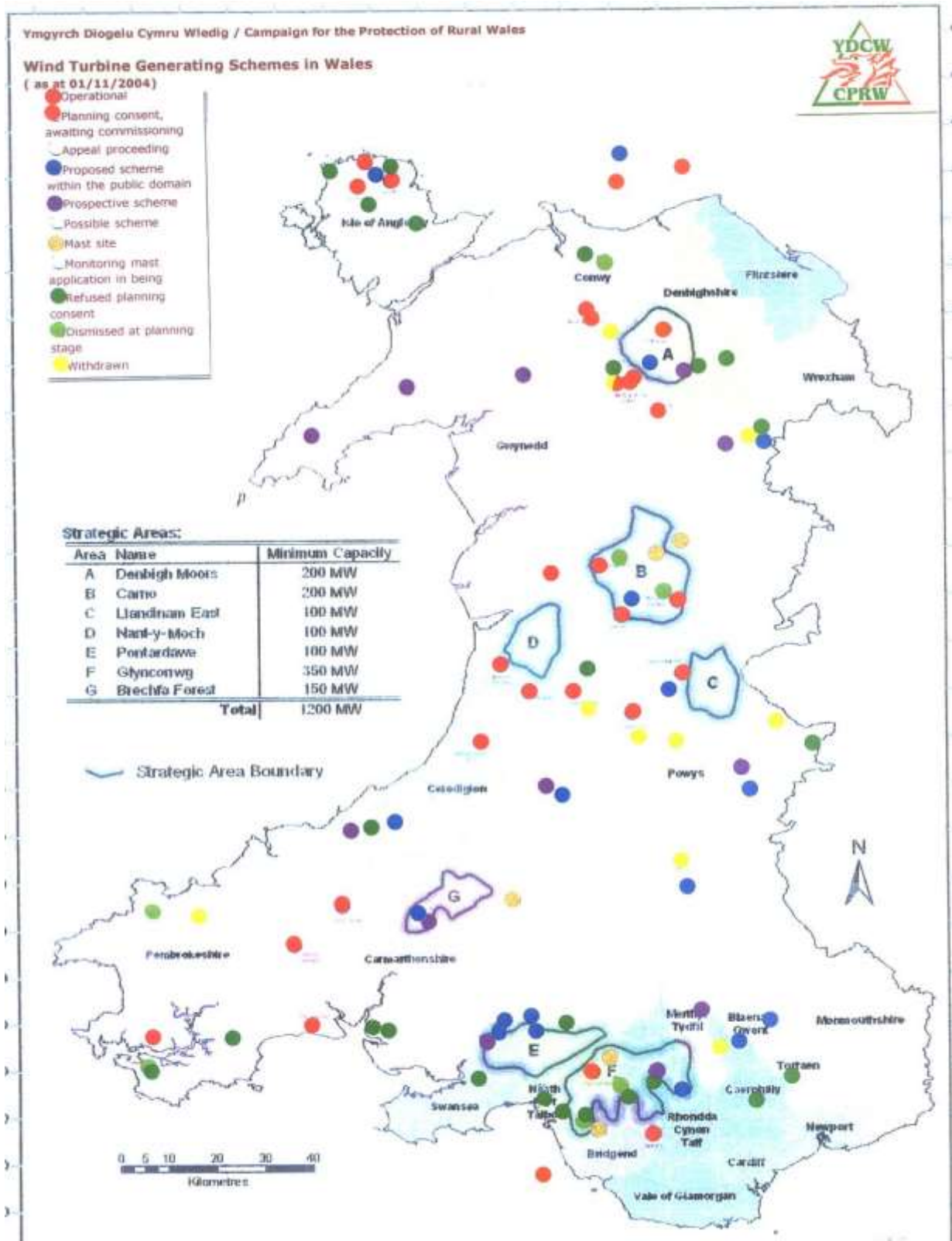


Implications of the proposed SSA on the landscapes of Wales





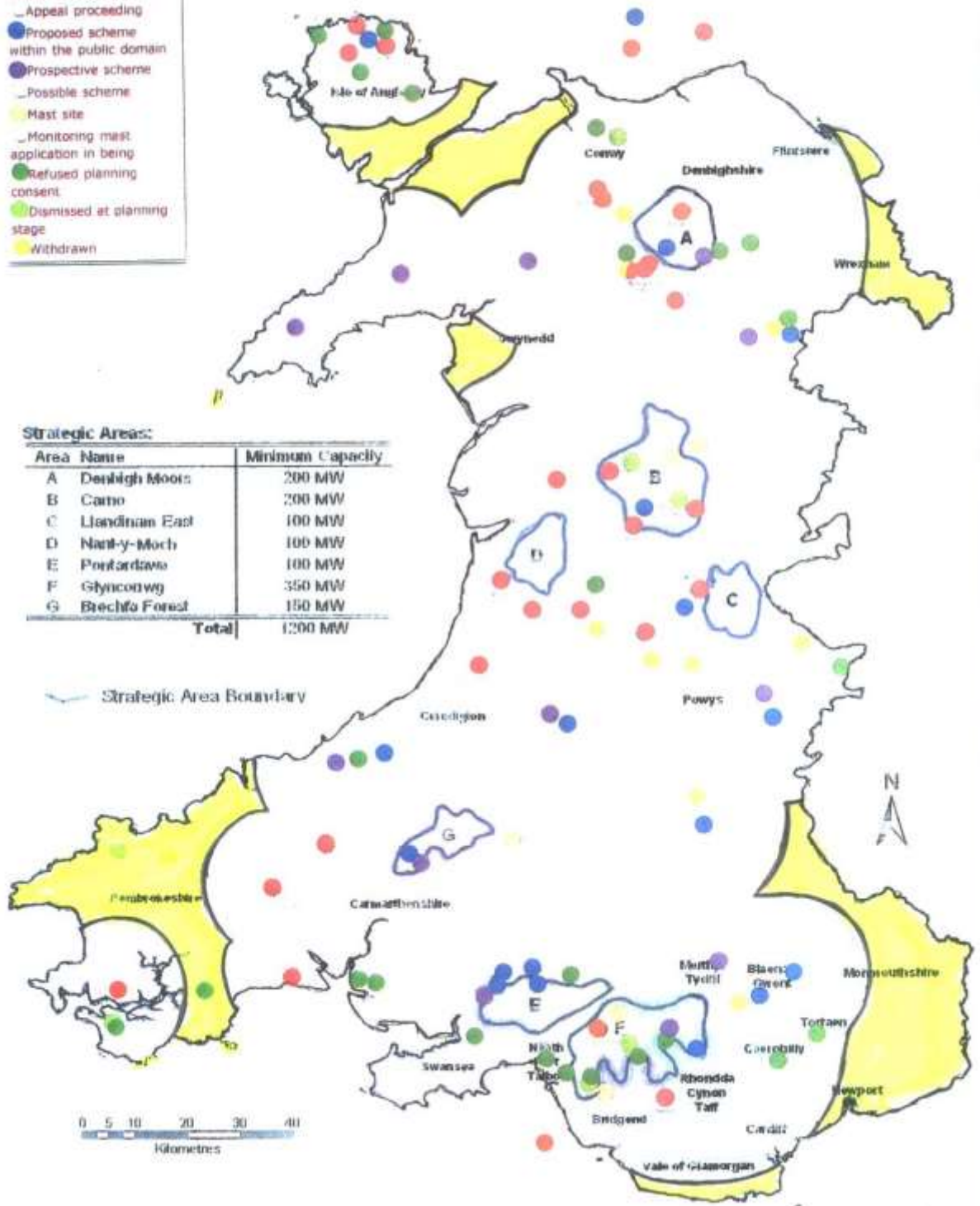
Wind Turbine Generating Schemes in Wales

(as at 01/11/2004)

- Operational
- Planning consent, awaiting commissioning
- Appeal proceeding
- Proposed scheme within the public domain
- Prospective scheme
- Possible scheme
- Mast site
- Monitoring mast application in being
- Refused planning consent
- Dismissed at planning stage
- Withdrawn

Strategic Areas:

Area	Name	Minimum Capacity
A	Denbigh Moors	200 MW
B	Carno	200 MW
C	Llandinam East	100 MW
D	Nant-y-Moch	100 MW
E	Portardawe	100 MW
F	Glyncorrwg	350 MW
G	Brechfa Forest	150 MW
Total		1200 MW



	Land within 15 kms of a wind energy site
	Land within 25 km of an SSA
	Land beyond present visibility zones



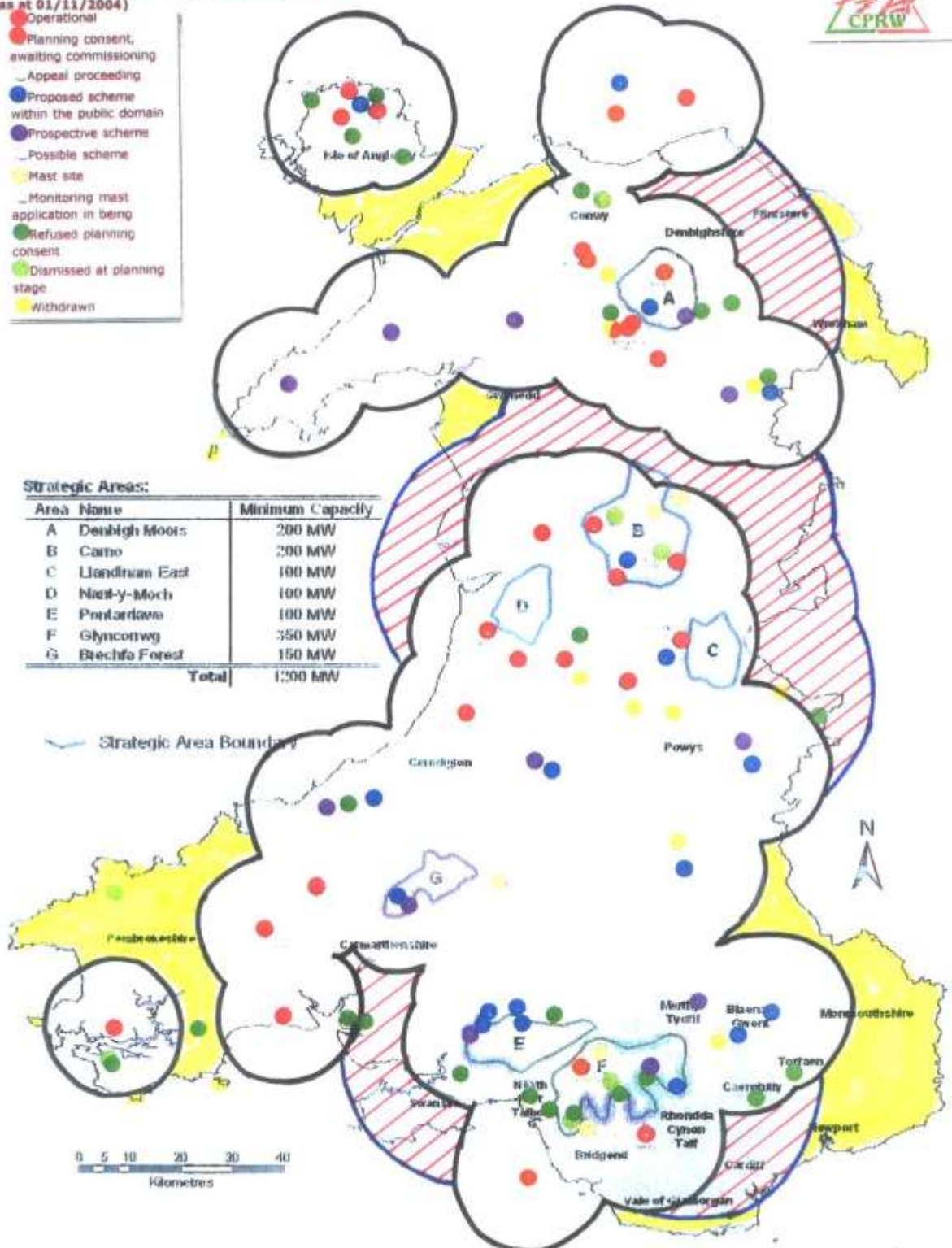
Wind Turbine Generating Schemes in Wales

(as at 01/11/2004)

- Operational
- Planning consent, awaiting commissioning
- Appeal proceeding
- Proposed scheme within the public domain
- Prospective scheme
- Possible scheme
- Mast site
- Monitoring mast application in being
- Refused planning consent
- Dismissed at planning stage
- Withdrawn

Strategic Areas:

Area Name	Minimum Capacity
A Denbigh Moors	200 MW
B Carno	200 MW
C Llandrnan East	100 MW
D Nant-y-Moch	100 MW
E Penrhyolawe	100 MW
F Glynconwyg	350 MW
G Brechfa Forest	150 MW
Total	1200 MW



	Land within 15 kms of a wind energy site
	Land within 25 km of an SSA
	Land beyond present visibility zones